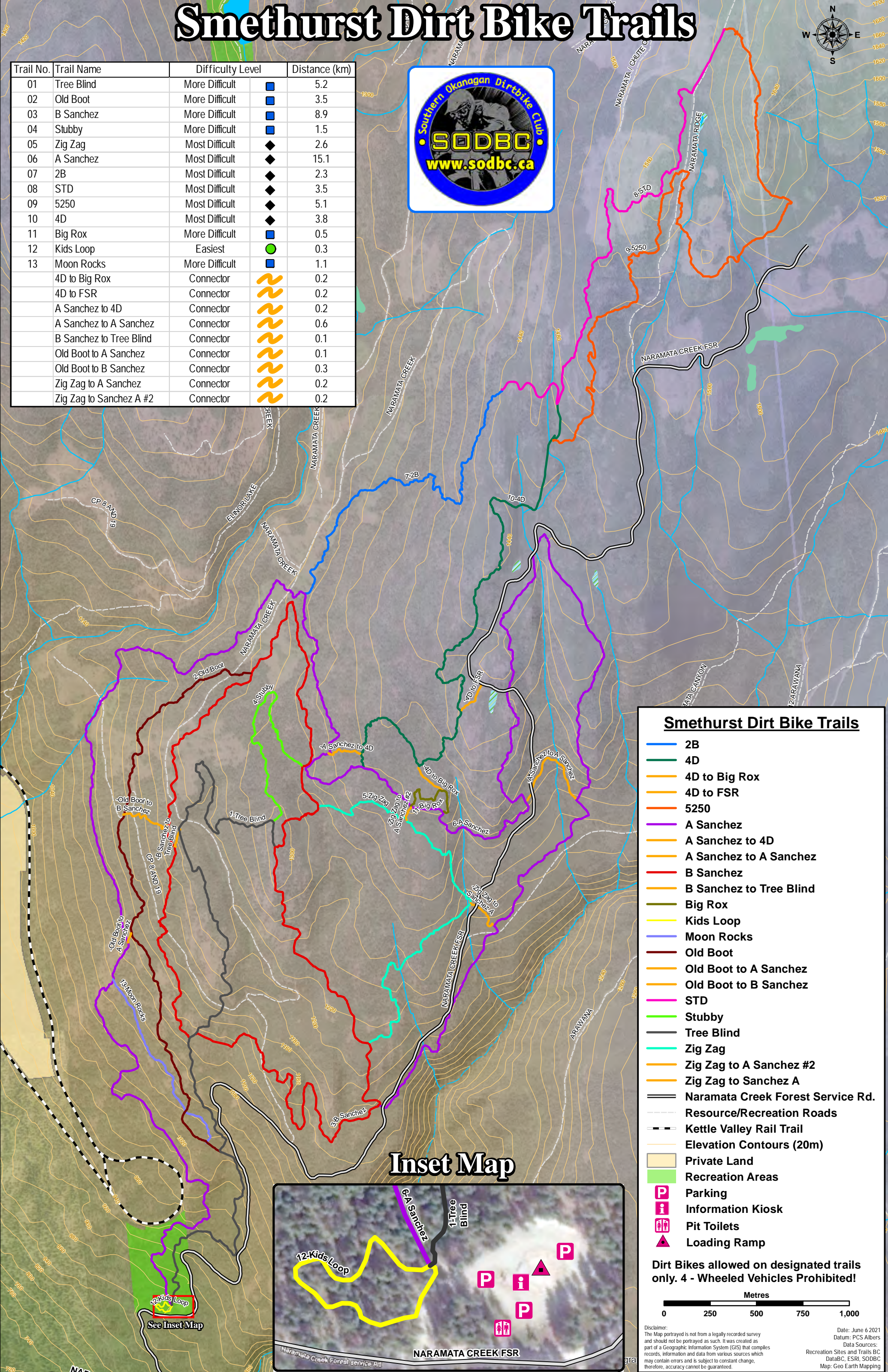


Smethurst Dirt Bike Trails



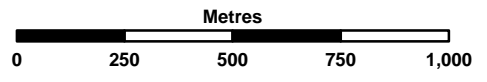
Trail No.	Trail Name	Difficulty Level	Distance (km)
01	Tree Blind	More Difficult	5.2
02	Old Boot	More Difficult	3.5
03	B Sanchez	More Difficult	8.9
04	Stubby	More Difficult	1.5
05	Zig Zag	Most Difficult	2.6
06	A Sanchez	Most Difficult	15.1
07	2B	Most Difficult	2.3
08	STD	Most Difficult	3.5
09	5250	Most Difficult	5.1
10	4D	Most Difficult	3.8
11	Big Rox	More Difficult	0.5
12	Kids Loop	Easiest	0.3
13	Moon Rocks	More Difficult	1.1
	4D to Big Rox	Connector	0.2
	4D to FSR	Connector	0.2
	A Sanchez to 4D	Connector	0.2
	A Sanchez to A Sanchez	Connector	0.6
	B Sanchez to Tree Blind	Connector	0.1
	Old Boot to A Sanchez	Connector	0.1
	Old Boot to B Sanchez	Connector	0.3
	Zig Zag to A Sanchez	Connector	0.2
	Zig Zag to Sanchez A #2	Connector	0.2



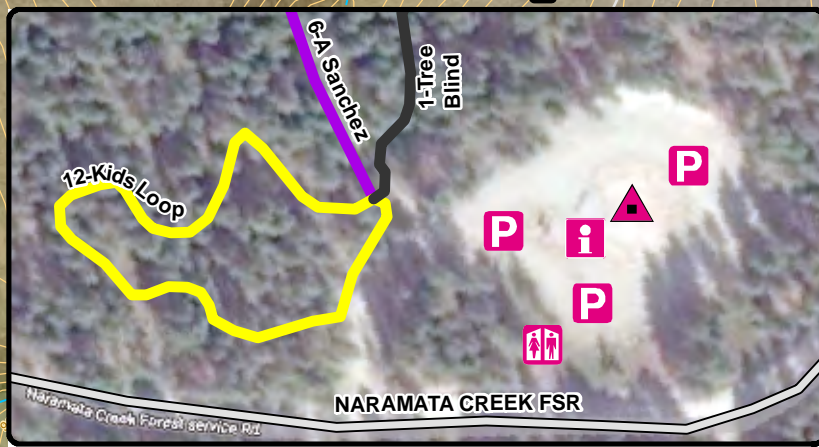
Smethurst Dirt Bike Trails

- 2B
- 4D
- 4D to Big Rox
- 4D to FSR
- 5250
- A Sanchez
- A Sanchez to 4D
- A Sanchez to A Sanchez
- B Sanchez
- B Sanchez to Tree Blind
- Big Rox
- Kids Loop
- Moon Rocks
- Old Boot
- Old Boot to A Sanchez
- Old Boot to B Sanchez
- STD
- Stubby
- Tree Blind
- Zig Zag
- Zig Zag to A Sanchez #2
- Zig Zag to Sanchez A
- Naramata Creek Forest Service Rd.
- Resource/Recreation Roads
- Kettle Valley Rail Trail
- Elevation Contours (20m)
- Private Land
- Recreation Areas
- P Parking
- i Information Kiosk
- ♿ Pit Toilets
- ▲ Loading Ramp

Dirt Bikes allowed on designated trails only. 4 - Wheeled Vehicles Prohibited!



Inset Map



Disclaimer: The Map portrayed is not from a legally recorded survey and should not be portrayed as such. It was created as part of a Geographic Information System (GIS) that compiles records, information and data from various sources which may contain errors and is subject to constant change, therefore, accuracy cannot be guaranteed.

Date: June 6 2021
Datum: PCS Albers
Data Sources: DataBC, ESRI, SODBC
Recreation Sites and Trails BC
Map: Geo Earth Mapping