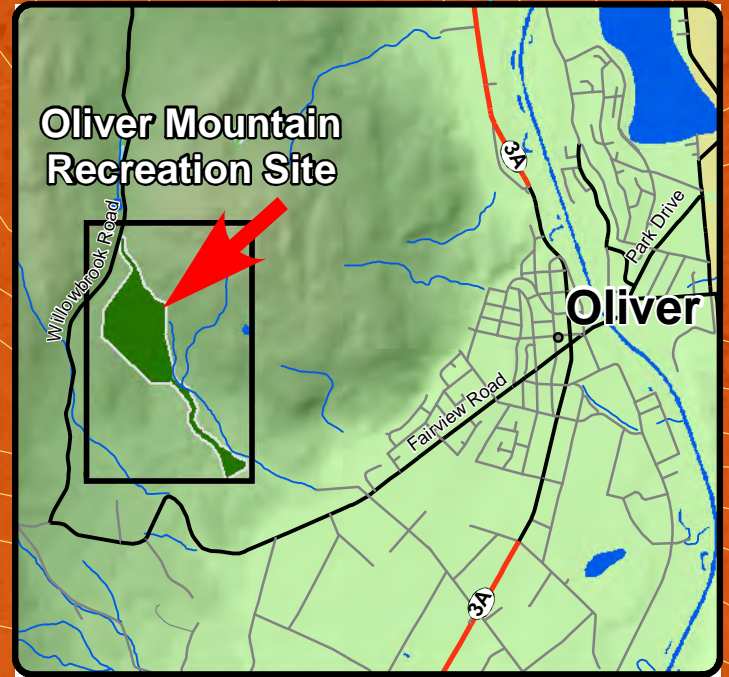


## Location Map: Oliver, BC












### Motorized Closure

### Motorized Closure

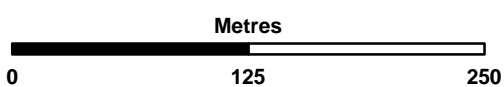
### Motorized Closure

## LEGEND

-  Easiest Dirt Bike Trail
-  More Difficult Dirt Bike Trail
-  Access Road
-  Parking
-  Outhouse
-  Kiosk
-  Recreation Site Boundary
-  Wildlife Act Motorized Closure
-  Elevation Contours (10m)

Dirt Bikes allowed on designated trails only.  
4 - Wheeled Vehicles Prohibited!

Oliver Mountain Trail: 4.0 km  
Access to Upper Loop: 225 m  
Upper Loop: 770 m  
Lower Loop: 685 m



Disclaimer:  
The Map portrayed is not from a legally recorded survey and should not be portrayed as such. It was created as part of a Geographic Information System (GIS) that compiles records, information and data from various sources which may contain errors and is subject to constant change, therefore, accuracy cannot be guaranteed.

Date: April 30 2019  
Datum: PCS Albers  
Data Sources:  
Recreation Sites and Trails BC  
DataBC, ESRI, SODBC  
Map: Geo Earth Mapping

