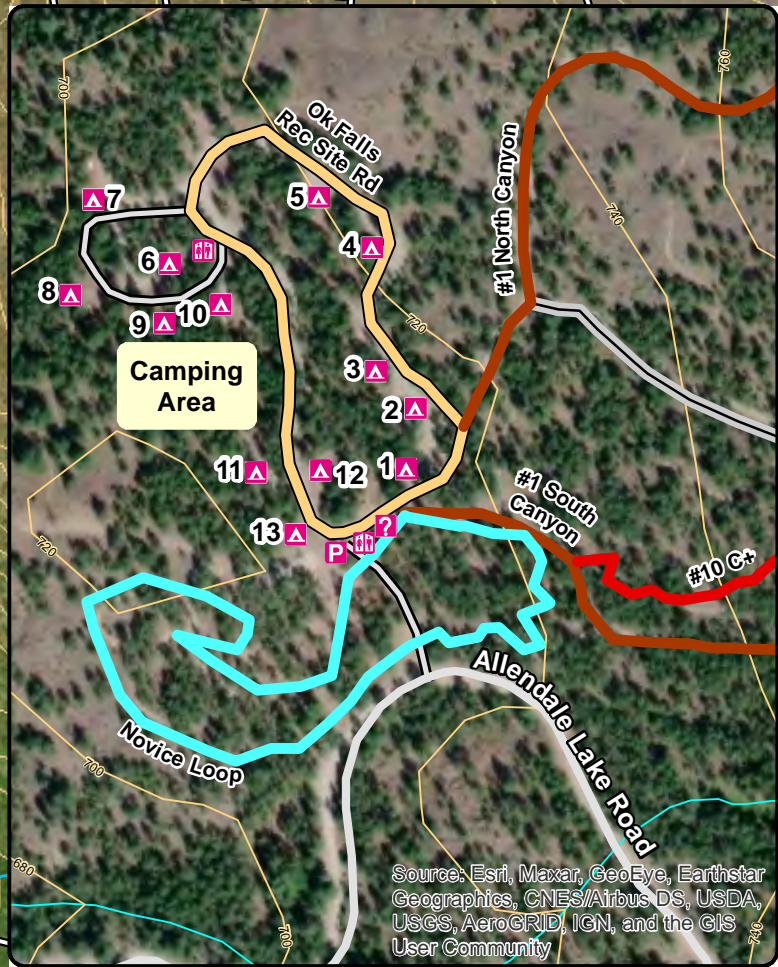


Camping Area Inset



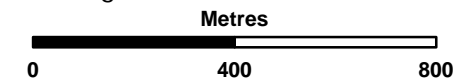

Recreation Sites and Trails BC

Okanagan Falls Off-Road Vehicle Trail System

LEGEND

Okanagan Falls ORV Trail System

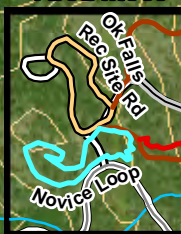
- Ok. Falls Rec. Site Rd.
- Novice Loop
- Canyon Trails
- Drunken Sailor
- J.J.'s
- The Perch
- Valley View
- Sidewinder
- The Hunted
- Short Cut
- Recut
- C+
- Link Trails
- Not Signed
- Recreation Site Boundary
- Signs



Disclaimer: The Map portrayed is not from a legally recorded survey and should not be portrayed as such. It was created as part of a Geographic Information System (GIS) that compiles records, information and data from various sources which may contain errors and is subject to constant change, therefore, accuracy cannot be guaranteed.

Date: July 3 2021
Datum: PCS Albers
Data Sources: Recreation Sites and Trails BC, DataABC, ESRI, SODBC
Map: Geo Earth Mapping

See Camping Area Inset



Protected Wildlife Habitat Areas.
No Motorized Vehicle Access.
Antelope Brush, Rattlesnakes
and Big Horn Sheep.

Reasons For Limited And Closed OHV Areas

The purpose of limiting or closing areas to OHV may be to protect such resource values as soils, watershed, vegetation, wildlife and viewshed, human safety issues and/or to resolve potential user conflicts. For further information please contact the local District Recreation Officer.

NOTICE!

Any road is subject to being closed or regulated for commercial haul. Please read and heed all posted signs and stay out of active logging areas to avoid any potential hazards!



Trail Name	Difficulty Level	Distance (Km)
Novice Loop	Easiest	0.5
#1 North Canyon	More Difficult	5.2
#1 Canyon Connector	More Difficult	3.9
#1 South Canyon	More Difficult	9.0
#2 Drunken Sailor	More Difficult	4.6
#3 JJ's	Most Difficult	8.0
#4 The Perch	More Difficult	3.2
#5 Valley View	Easiest	1.0
#6 Sidewinder	More Difficult	3.9
#7 Short Cut	More Difficult	1.3
#8 The Hunted	Most Difficult	12.4
#9 Recut	More Difficult	6.1
#10 C+	Easiest	1.3